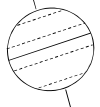
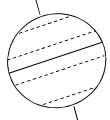
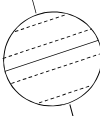


## Climate Regions Graphic Organizer

**Directions:** Describe each type of climate. Color-code the appropriate latitudes for each climate group on the picture of the globe. (*e.g., Low Latitude is the region between the Tropic of Cancer and the Tropic of Capricorn. This region should be colored.*)

 <b>LOW-LATITUDE CLIMATES</b>	<b>Latitude Range</b>	<b>World Location</b>	<b>Vegetation</b>	<b>Seasons/Rainfall</b>
Tropical Rainforest				
Tropical Grasslands				
Desert				

 <b>MID-LATITUDE CLIMATES:</b>	<b>Latitude Range</b>	<b>World Location</b>	<b>Vegetation</b>	<b>Seasons/Rainfall</b>
Grasslands				
Humid Subtropical				
Mediterranean				
Humid Continental				
Marine West Coast				

 <b>HIGH-LATITUDE CLIMATES</b>	<b>Latitude Range</b>	<b>World Location</b>	<b>Vegetation</b>	<b>Seasons/Rainfall</b>
Subarctic				
Arctic				

<b>OTHER CLIMATES</b>	<b>Latitude Range</b>	<b>World Location</b>	<b>Vegetation</b>	<b>Seasons/Rainfall</b>
Highland				